

CONTRACT DRAWINGS
CONTRACT NO. 2018-4023
ADDENDUM 2
BOOK 1 OF 2

MINISTRY OF TRANSPORTATION, ONTARIO
PR-D-707 88-05
FILE LOCATION: I:\DRAWINGS\HIGHWAYS\3412039-07B MEGA BRIDGE 2\SITE 31-204 HWY 31\
DRAWING NAME: H3412039-07B_R02.DWG REVISION BY: G. DEAN
DRAWN BY: R. MANNING MODIFIED: 19/02/05 09:15:58 Revised

LEGEND

- REMOVAL OF ASPHALT PAVEMENT - FULL DEPTH
- REMOVAL OF ASPHALT PAVEMENT - PARTIAL DEPTH
- GRUBBING
- REMOVAL OF ASPHALT PAVEMENT FROM CONCRETE SURFACE ON STRUCTURE

UNITED COUNTIES OF STORMONT, DUNDAS AND GLENGARRY
TOWNSHIP OF SOUTH DUNDAS


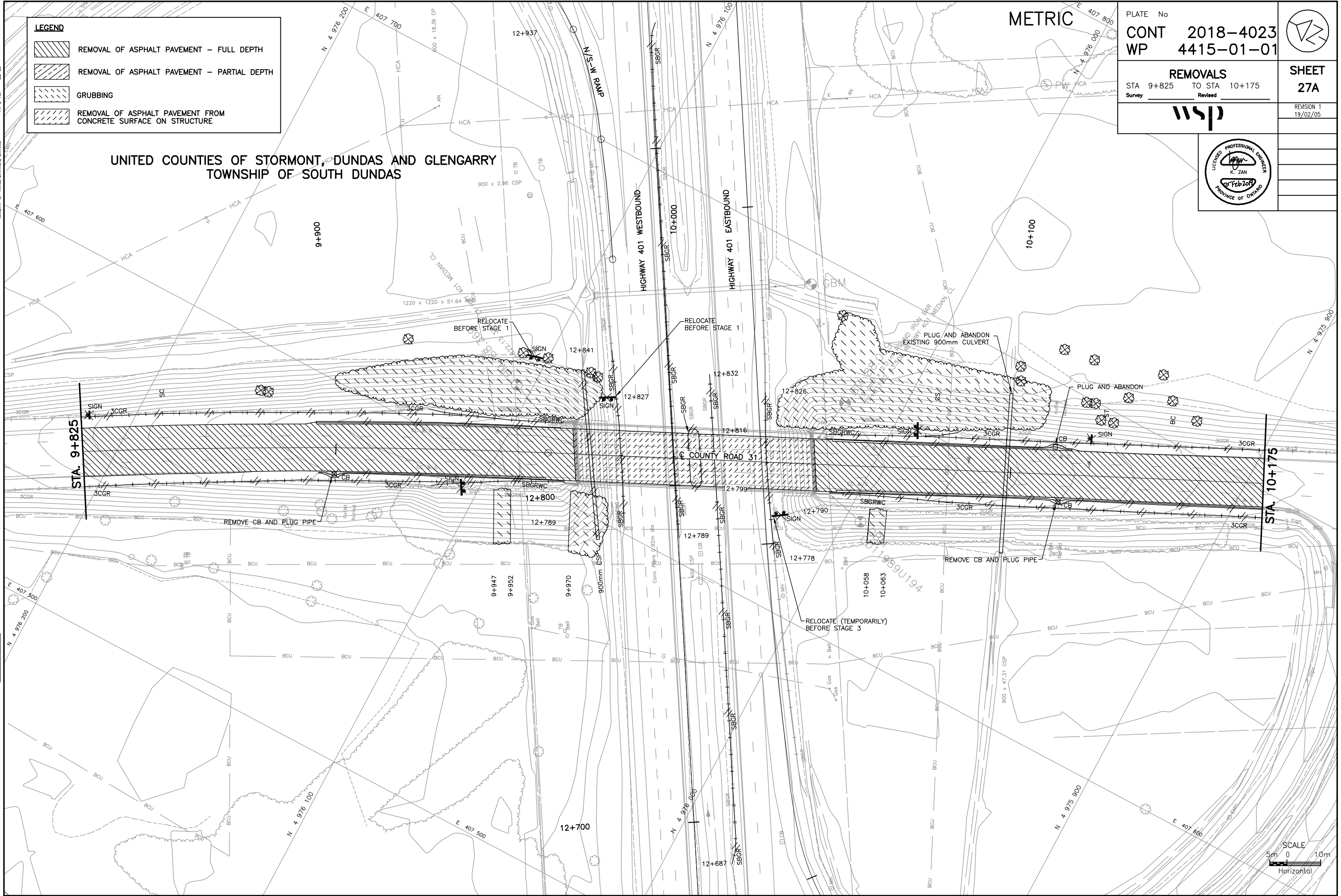
PLATE No
CONT 2018-4023
WP 4415-01-01

REMOVALS
STA 9+825 TO STA 10+175
Survey Revised

WSP

SHEET 27A

REVISION 1
19/02/05



LEGEND
 --- SILT FENCE BARRIER
 (PRE-INSTALLED BY OTHERS)

METRIC

PLATE No
CONT 2018-4023
WP 4415-01-01



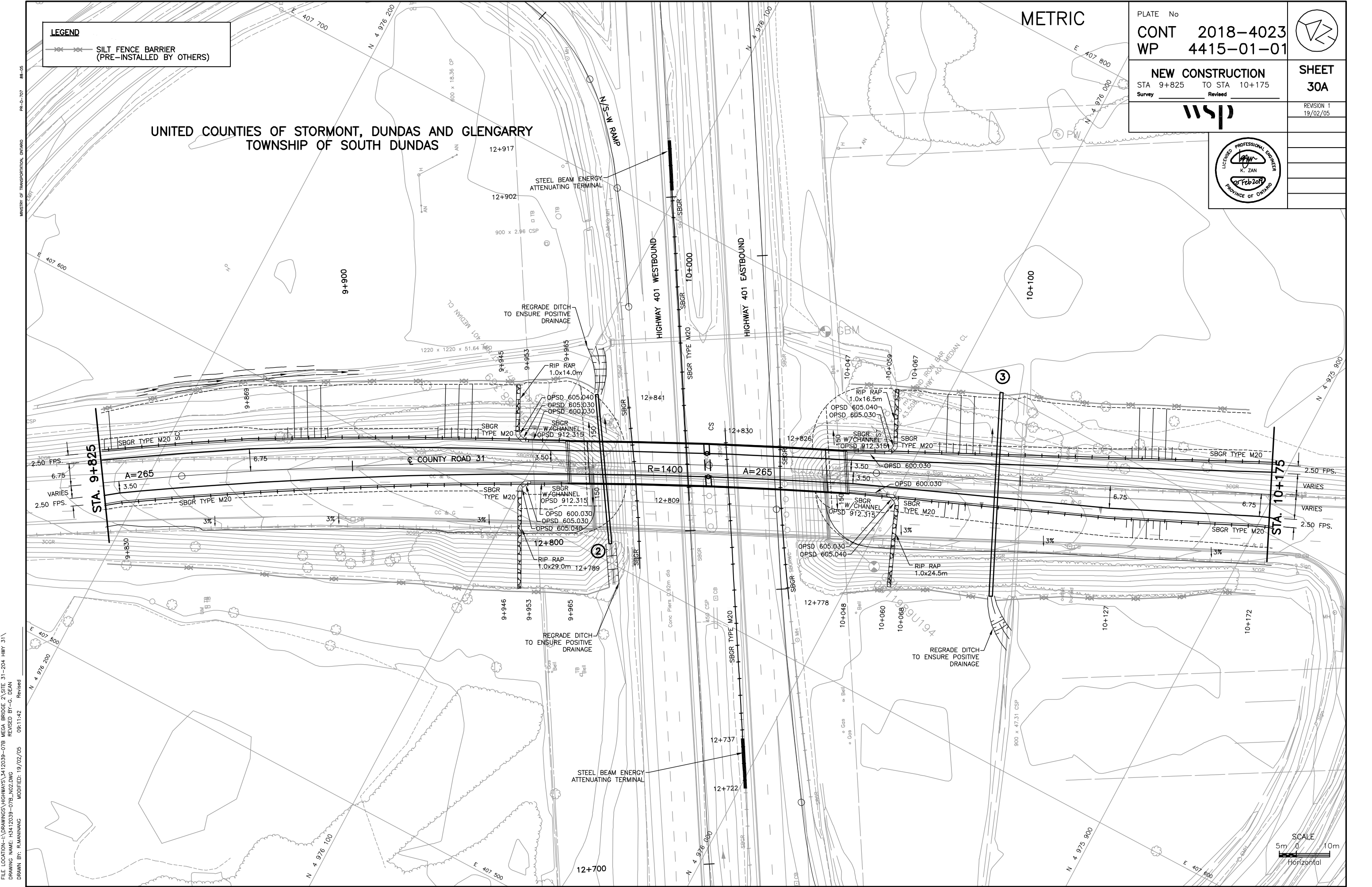
NEW CONSTRUCTION
 STA 9+825 TO STA 10+175
 Survey _____ Revised _____

SHEET 30A

REVISION 1
 19/02/05



**UNITED COUNTIES OF STORMONT, DUNDAS AND GLENGARRY
 TOWNSHIP OF SOUTH DUNDAS**



FILE LOCATION: I:\DRAWINGS\HIGHWAYS\3412039-07B MEGA BRIDGE 2\SITE 31-204 HWY 31\
 DRAWING NAME: H3412039-07B_M02.DWG
 DRAWN BY: R.MANNING
 MODIFIED: 19/02/05 09:11:42 Revised

