

CONTRACT DRAWINGS
CONTRACT NO. 2020-4090
ADDENDUM NO. 1

NOTES:
 1. PAVEMENT MARKINGS AS PER MTD0 101.070 & OTM BOOK 11.
 LEGEND:
 1. 333, 363, 393, Denotes Pavement Marking Spacing (ie., 3m LINE, 3m GAP, 3m LINE)
 2. (1) Denotes PAVEMENT MARKING
 3. (1) Denotes PAVEMENT MARKING, TEMPORARY
 4. (1) Denotes PAVEMENT MARKING, TEMPORARY-REMOVABLE
 5. (1) Denotes PAVEMENT MARKING, DURABLE

1	SOLID YELLOW,10cm
2	SOLID DOUBLE YELLOW,10cm
3	363 BROKEN YELLOW,10cm
4	SOLID YELLOW,20cm
5	SOLID WHITE,10cm
6	333 BROKEN WHITE,10cm
7	363 BROKEN WHITE,10cm
8	393 BROKEN WHITE,10cm
9	SOLID WHITE,20cm
10	111 BROKEN WHITE,20cm
11	333 BROKEN WHITE,20cm
12	333 BROKEN WHITE,30cm
13	SOLID WHITE,30cm
14	SOLID WHITE,45cm
15	SOLID WHITE,60cm
20	SYMBOLS
[]	LIMITS OF MARKINGS

COUNTY OF LENNOX & ADDINGTON
 TOWN OF GREATER NAPANEE
 17X-0063/B1 & B2

METRIC

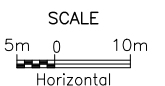
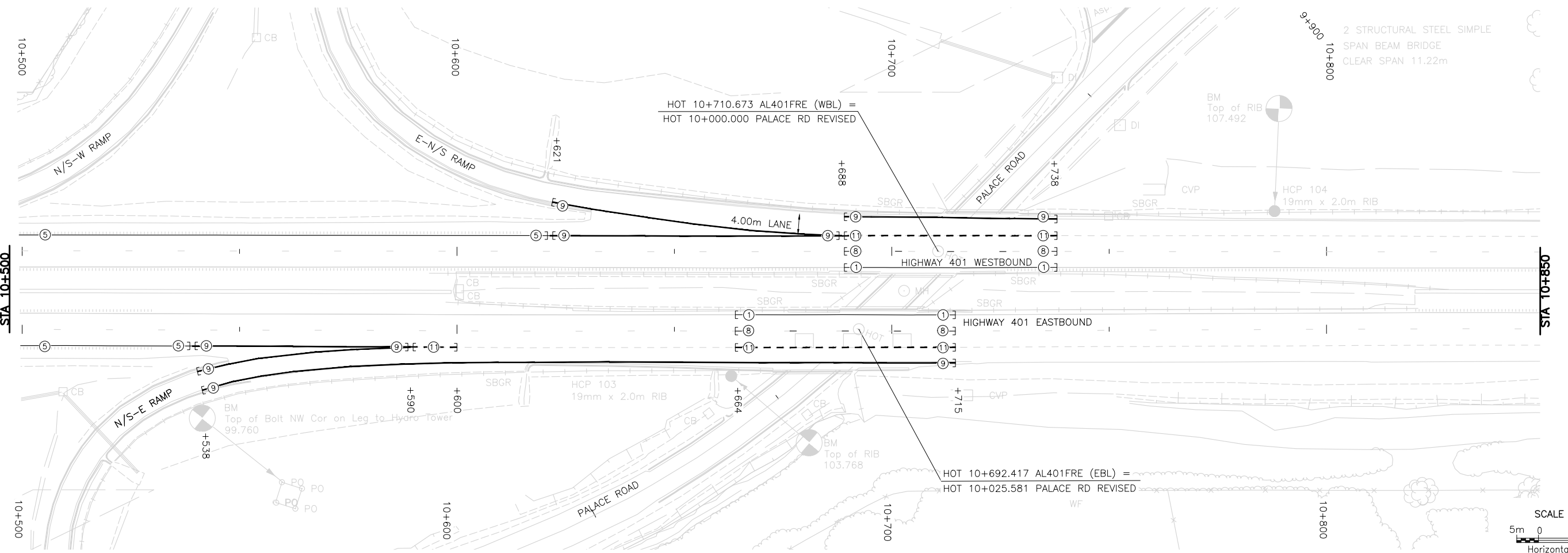
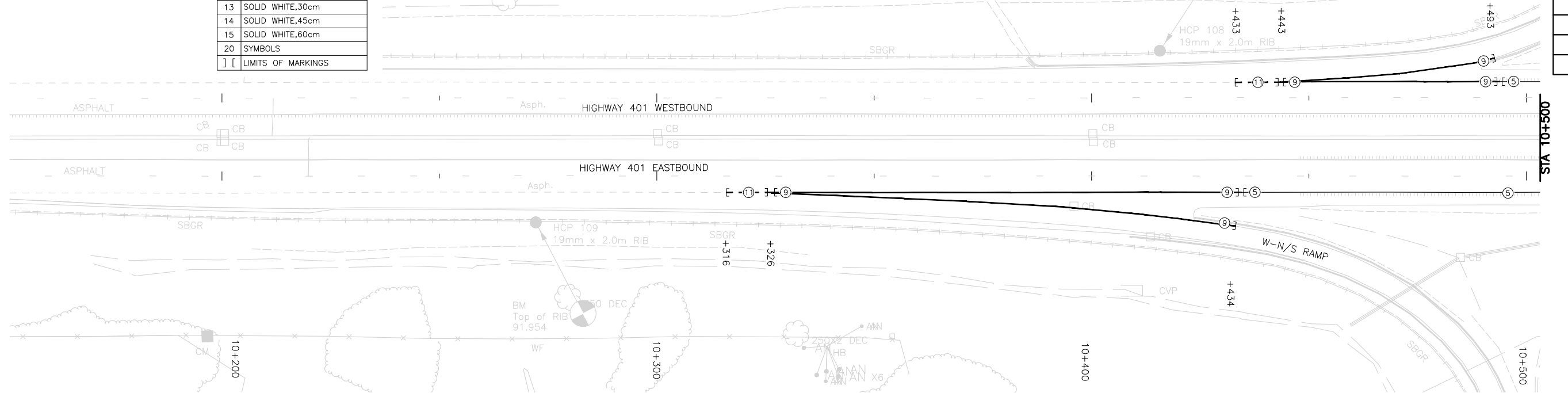
PLATE No
 CONT 2020-4090
 GWP 4013-19-00



PALACE ROAD OVERPASS
 PAVEMENT MARKINGS

SHEET
 17A

McINTOSH PERRY



CAD FILE LOCATION AND NAME: U:\Kingston\02-Documents\2016\OKM-16-7122 - MTO ER Mega Ret 3 Areas\16-7122-59 - Palace Rd Str Rehab Staging Changes\2 CAD\03 - Contract Drawings\HW\OKM-16-7122-59_401_pmk.dwg
 MODIFIED: 4/23/2021 5:14 AM BY: S.MALLORY
 DATE PLOTTED: 4/23/2021 2:28:55 PM

PH-D-302 88-10
 MINISTRY OF TRANSPORTATION, ONTARIO

NOTES:
1. PAVEMENT MARKINGS AS PER MTD0 101.070 & OTM BOOK 11.

LEGEND:

- 1. 333, 363, 393, Denotes Pavement Marking Spacing (ie., 3m LINE, 3m GAP, 3m LINE)
- 2. (1) Denotes PAVEMENT MARKING
- 3. (1) Denotes PAVEMENT MARKING, TEMPORARY
- 4. (1) Denotes PAVEMENT MARKING, TEMPORARY-REMOVABLE
- 5. (1) Denotes PAVEMENT MARKING, DURABLE

1	SOLID YELLOW,10cm
2	SOLID DOUBLE YELLOW,10cm
3	363 BROKEN YELLOW,10cm
4	SOLID YELLOW,20cm
5	SOLID WHITE,10cm
6	333 BROKEN WHITE,10cm
7	363 BROKEN WHITE,10cm
8	393 BROKEN WHITE,10cm
9	SOLID WHITE,20cm
10	111 BROKEN WHITE,20cm
11	333 BROKEN WHITE,20cm
12	333 BROKEN WHITE,30cm
13	SOLID WHITE,30cm
14	SOLID WHITE,45cm
15	SOLID WHITE,60cm
20	SYMBOLS
[]	LIMITS OF MARKINGS

COUNTY OF LENNOX & ADDINGTON
TOWN OF GREATER NAPANEE
17X-0063/B1 & B2

METRIC



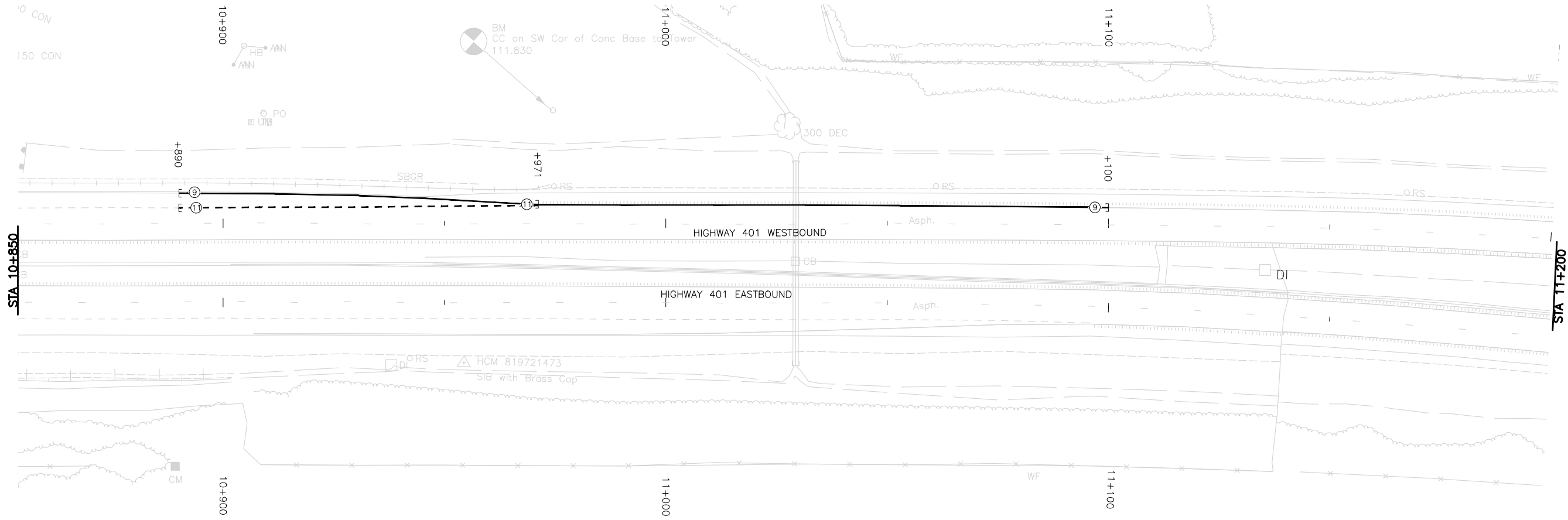
PLATE No
CONT 2020-4090
GWP 4013-19-00



PALACE ROAD OVERPASS
PAVEMENT MARKINGS

SHEET
18A

McINTOSH PERRY



CAD FILE LOCATION AND NAME: U:\Kingston\02-Drawings\12 CAD\03 - Contract Drawings\HW\KM-16-7122-59-401_pmk.dwg
 MODIFIED: 4/23/2021 5:14 AM BY: SMALLORY
 DATE PLOTTED: 4/23/2021 2:29:03 PM

